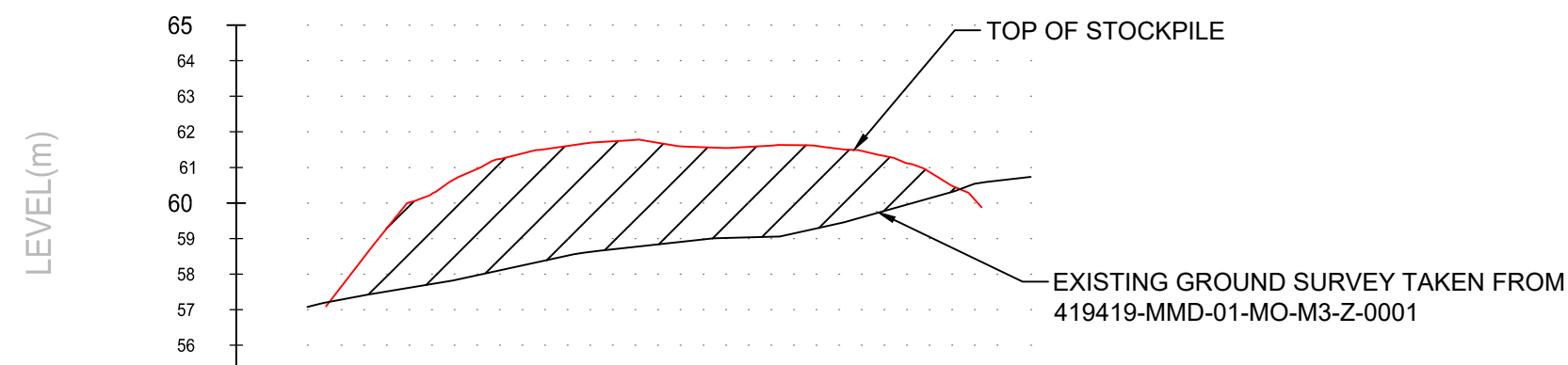
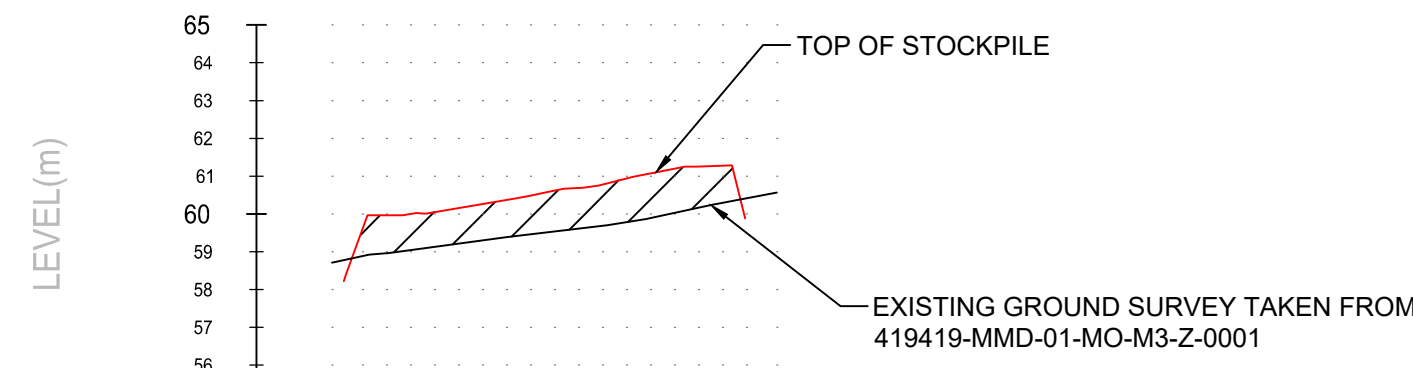


**SECTION A**  
SCALE: H 1:2000, V 1:200  
DATUM: 55.000m



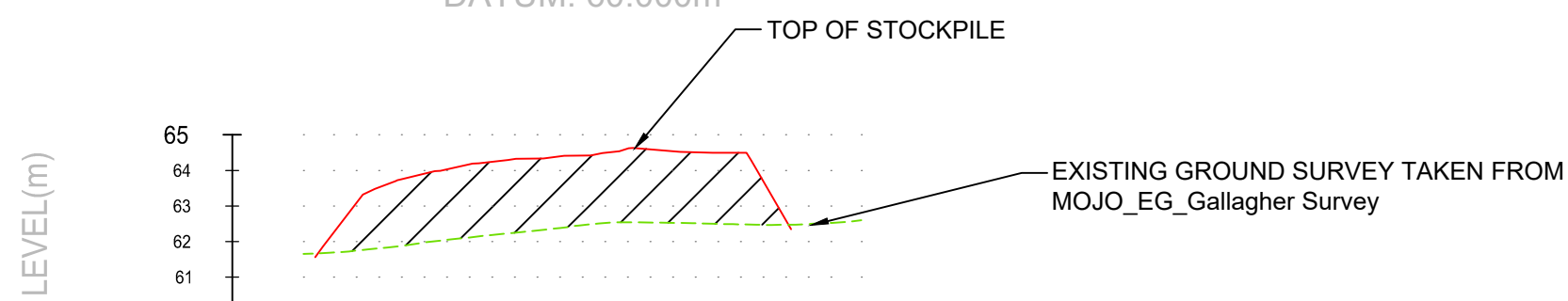
CHAINAGE	00.0	25.0	50.0	75.0	100.0	125.0	150.0	175.0	200.0	203.1
EXISTING LEVELS	57.08	57.56	58.02	58.56	58.85	59.04	59.44	60.14	60.70	60.74
PROPOSED LEVELS		59.63	61.07	61.63	61.67	61.58	61.52	60.85		

**SECTION B**  
SCALE: H 1:2000, V 1:200  
DATUM: 55.000m



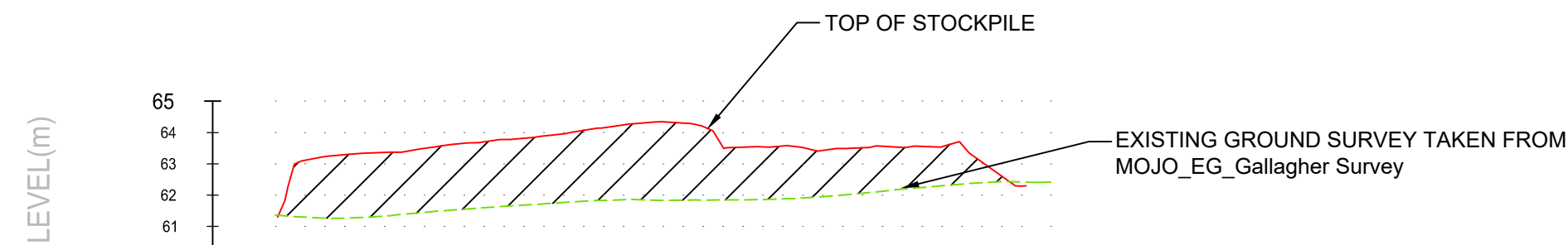
CHAINAGE	00.0	25.0	50.0	75.0	100.0	117.6
EXISTING LEVELS	58.71	59.10	59.43	59.74	60.23	60.57
PROPOSED LEVELS		60.01	60.44	60.87	61.27	

**SECTION C**  
SCALE: H 1:2000, V 1:200  
DATUM: 60.000m



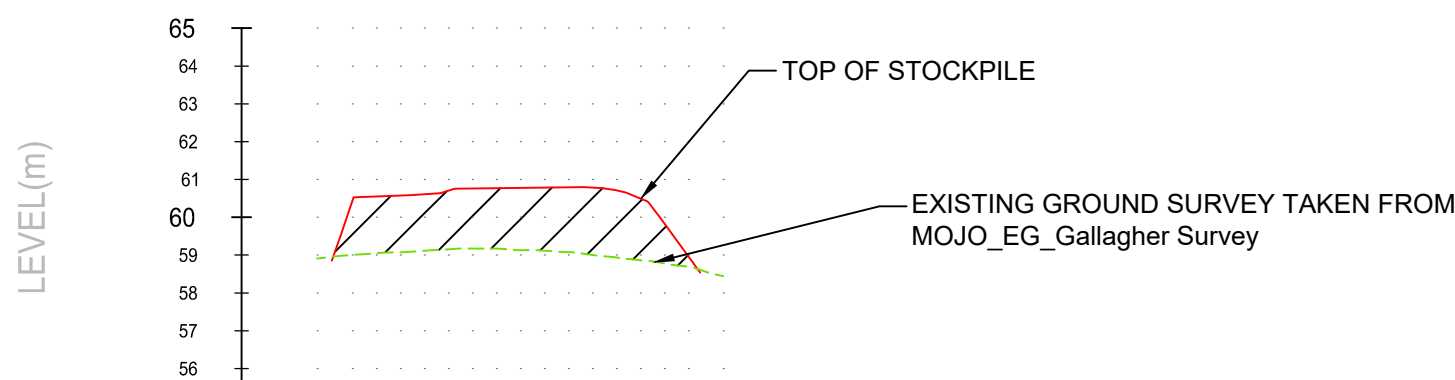
CHAINAGE	00.0	25.0	50.0	75.0	100.0	125.0	150.0	156.7
EXISTING LEVELS	61.65	61.85	62.15	62.42	62.53	62.48	62.54	62.60
PROPOSED LEVELS		63.66	64.20	64.41	64.57	64.40		

**SECTION D**  
SCALE: H 1:2000, V 1:200  
DATUM: 60.000m



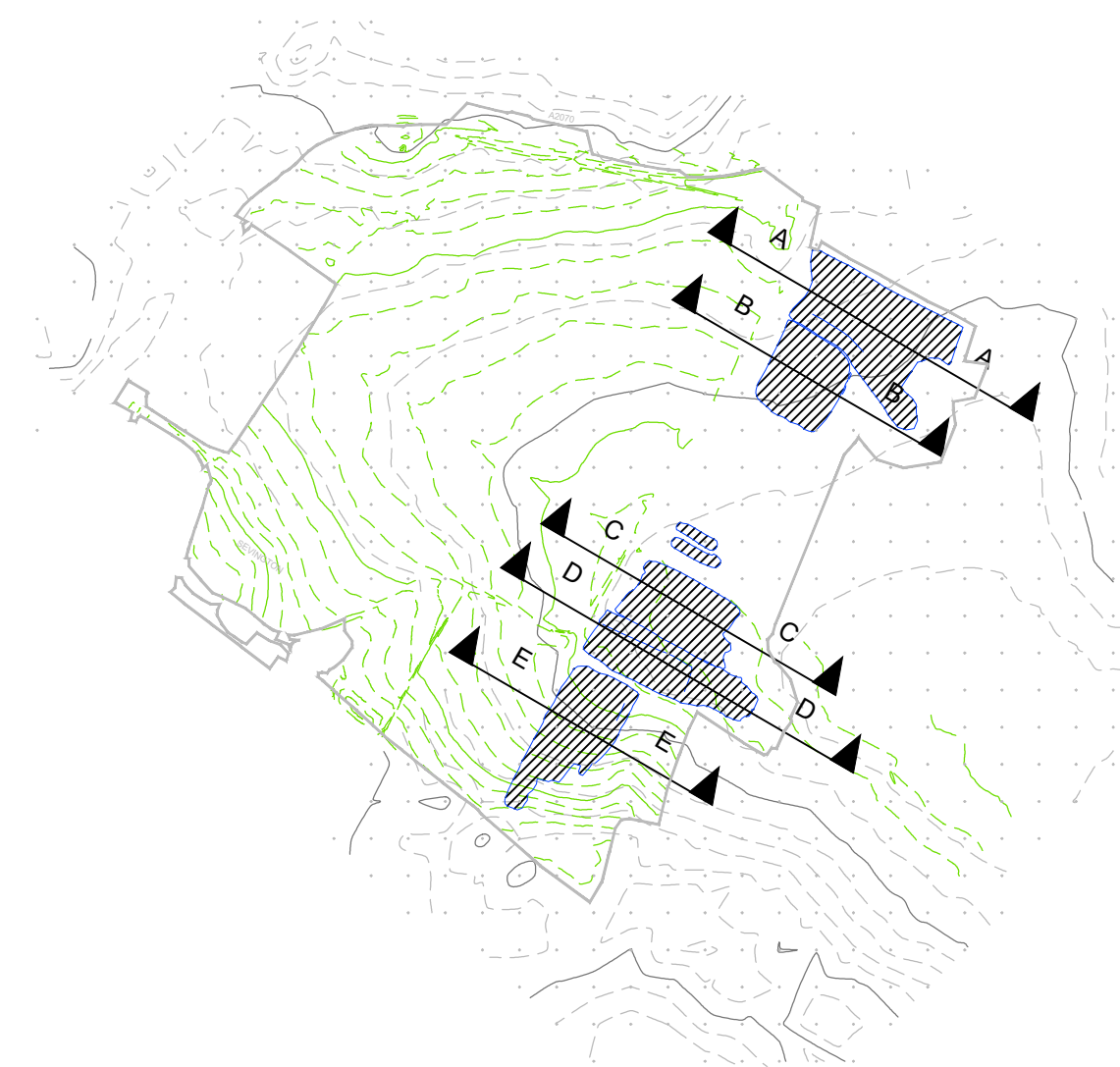
CHAINAGE	00.0	25.0	50.0	75.0	100.0	125.0	150.0	175.0	200.0	225.0	247.3
EXISTING LEVELS	61.37	61.28	61.47	61.65	61.81	61.83	61.85	61.95	62.19	62.39	62.41
PROPOSED LEVELS		63.32	63.52	63.78	64.10	64.33	63.53	63.43	63.53	63.08	

**SECTION E**  
SCALE: H 1:2000, V 1:200  
DATUM: 55.000m



CHAINAGE	00.0	25.0	50.0	75.0	100.0	107.4
EXISTING LEVELS	58.91	59.09	59.15	58.98	58.66	58.46
PROPOSED LEVELS		60.59	60.77	60.77	58.71	

SECTION LOCATION PLAN



- Notes
- REFER TO STOCKPILE LOCATIONS PLAN DRAWING 419419-MMD-01-MO-SK-C-0003 FOR PLAN VIEW AND LOCATION DETAILS OF STOCKPILES.
  - AS THE STOCKPILES ARE EXPECTED TO BE IN PLACE FOR PERIOD OF OVER SIX MONTHS, THEY SHOULD BE SEEDED WITH A GRASS/CLOVER MIXTURE TO MINIMISE SOIL EROSION AND REDUCE INGRESSION BY WEEDS WHICH MAY SPREAD SEED ONTO ADJACENT LAND.

Key to symbols

Reference drawings

419419-MMD-01-MO-M2-C-0101	SEVINGTON IBF - GENERAL LAYOUT
419419-MMD-01-MO-M2-Z-0005	ARTICLE 4 SITE PLAN (SEVINGTON INLAND BORDER FACILITY)
419419-MMD-01-MO-M3-C-0142	STOCK PILE LOCATOIN AND CROSS SECTIONS
419419-MMD-01-MO-M3-Z-0001	ASHFORD 3D TOPO

Rev	Date	Drawn	Description	Ch'k'd	App'd
P01	04/11/20		FIRST ISSUE		

Status Stamp

**NOT FOR CONSTRUCTION**

**MOTT MACDONALD**

T  
F  
W

Client

Title  
**FUTURE EU ROADS RELATIONSHIP SEVINGTON IBF TEMPORARY STOCKPILE BUND DETAILS**  
Sheet 1 of 1

Designed		Eng check	
Drawn		Coordination	
Dwg check		Approved	
MMD Project Number <b>419419</b>	Scale at A1 <b>AS SHOWN</b>	Security <b>STD</b>	
Suitability Description <b>Suitable for Information</b>		Suit. Code <b>S2</b>	
Drawing Number <b>419419-MMD-01-MO-DR-C-0142</b>		Revision <b>P01</b>	